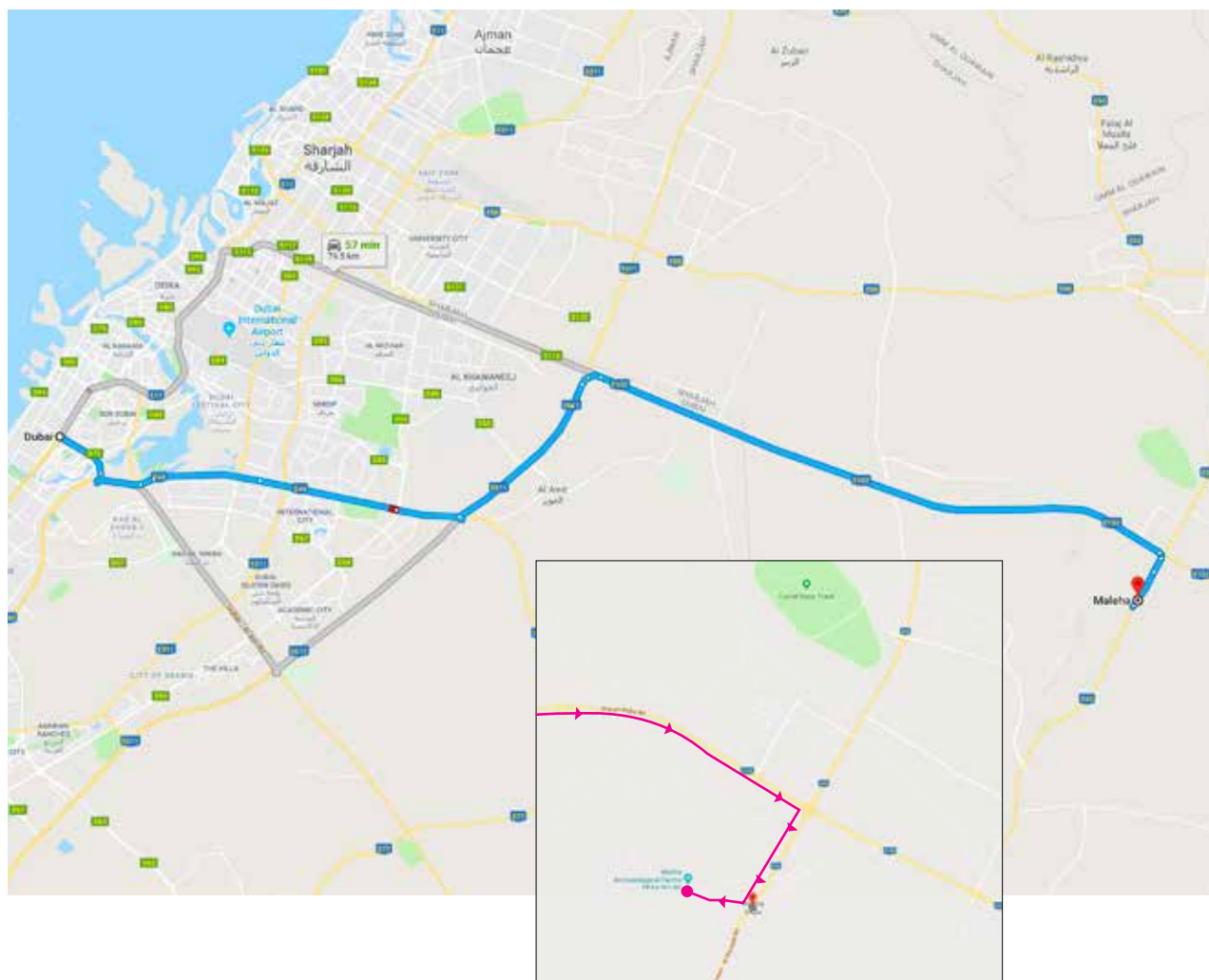


LOCATION MAP



1. Take the E44 or 611 from Dubai, direction Sharjah
2. At the Sharjah/Kalba sign (Exit 71) take the E102 (Exit 71B) highway towards the east coast and Kalba.
3. At the E55 interchange shortly after the ADNOC station and mosque, take the right turn towards Mleiha on the E55.
4. Continue along this road until you see the sign for the Mleiha Archaeological Centre and follow the race signs to the start.

Google Map Link:

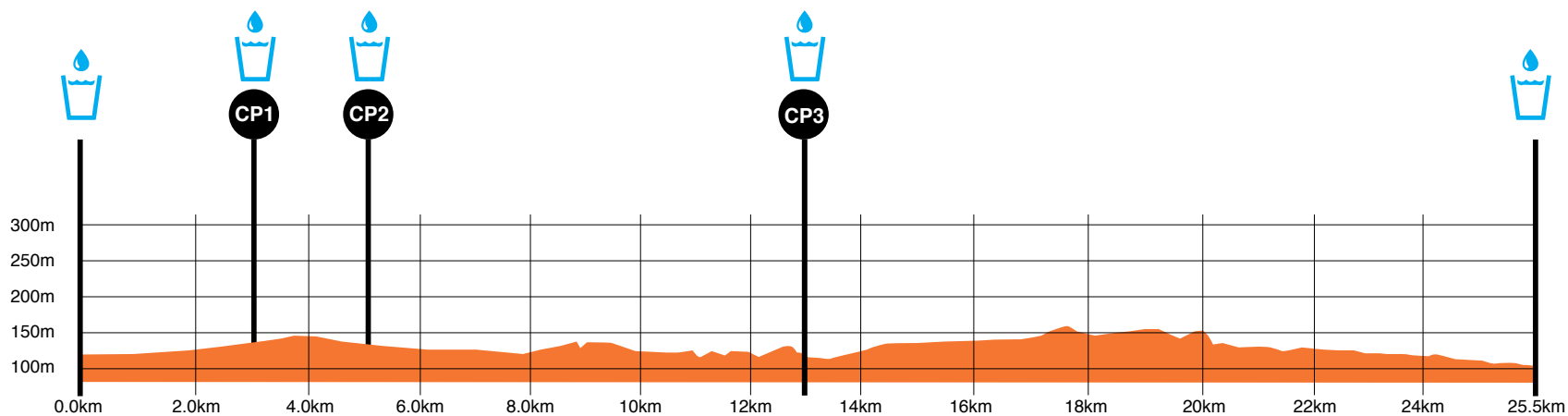
<https://goo.gl/maps/xZgn8mQWJRP2>


Mleiha Archaeological Centre in Sharjah


LOCATION MAP



COURSE PROFILE



5km = Loop (turn at CP1) 

10km = Loop (turn at CP2) 

25km = 1 single anticlockwise loop of 25km



50km = 2 x anticlockwise loops of 25km

